




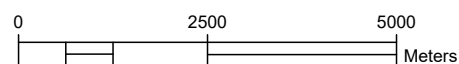
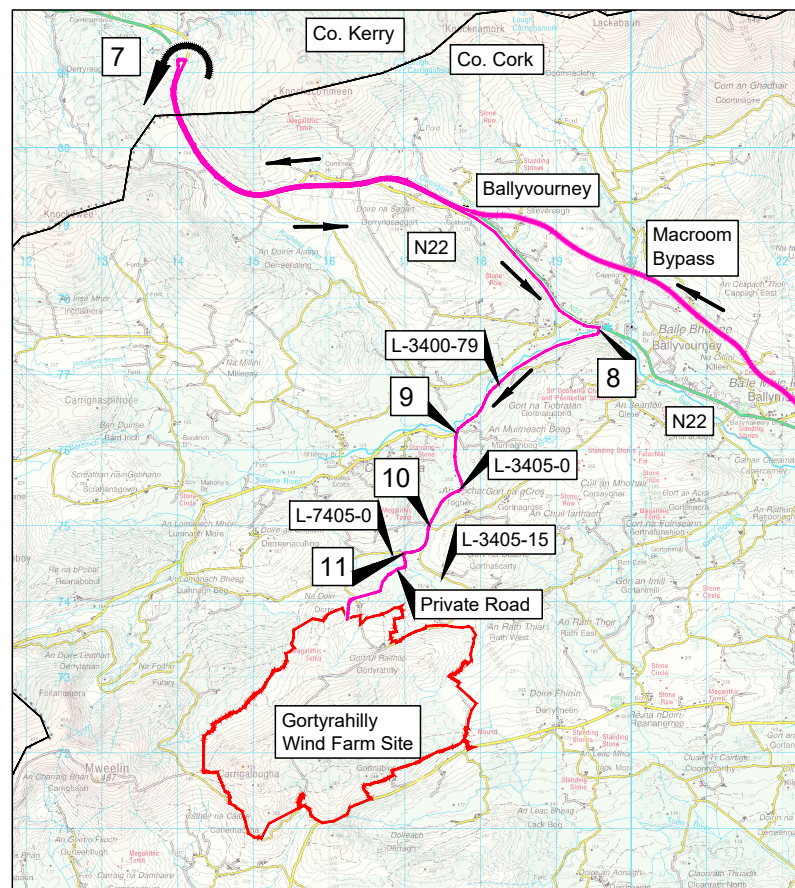
LEGEND

-  GORTYRAHILLY WF SITE BOUNDARY
-  TURBINE COMPONENT HAUL ROUTE
-  COUNTY BOUNDARY



Ordnance Survey Ireland Licence No. CYAL50165696
 © Ordnance Survey Ireland / Government of Ireland

REV.	modifications	by	date



Delivery Route To Site:

- 1 • Exit Ringaskiddy Port onto N28.
- 2 • At the roundabout, continue on N28.
- 3 • At the roundabout, continue on N28.
- 4 • At the roundabout, take the 2nd exit onto N28.
- 5 • Continue on N28, then take the slip road onto N40.
- 6 • Continue on N40 to N22, use new Macroom Bypass which ends northwest of Ballyvourney.
- 7 • Continue on N22, then turn right at the island junction at Cummeenavrick and complete a 180 degrees turning manoeuvre and continue onto the N22 to Ballyvourney.
- 8 • At Ballyvourney, take a right turn onto a recently constructed temporary access road as far at the Sullane River, provide a temporary bridge over the Sullane River and continue with the development of a new track so as to merge onto the L-3400-79.
- 9 • Continue on the L-3400-79 and at the 'Y' junction, turn left onto the L-3405-0 local road.
- 10 • Continue on the L-3405-0 and at the 'Y' junction, continue onto the L-7405-0 local road.
- 11 • Take a left turn onto the upgraded private road to the site entrance.

Client **Gortyrhilly Wind DAC**

Project **Proposed Wind Farm at Gortyrhilly, Ballyvourney, Co. Cork**

Stage **Planning**

Title **TURBINE COMPONENT HAUL ROUTE**

Scales **1:200,000 & 1:100,000 @A3**

Surveyed	Prepared By	Checked	Date
	A.McC.	S.M.	21-09-2021

© COPYRIGHT OF **JENNINGS O'DONOVAN & PARTNERS LIMITED, CONSULTING ENGINEERS, FINISKILIN, SLIGO, IRELAND.**
 TEL. (0035371) 9161416.
 FAX. (0035371) 9161080.
 Email. info@jodireland.com
 Web. www.jodireland.com



Job No.	Drawing no.	Revision
6225	FIGURE 15.1	